




sustainability mapping movement

Green Map Icons & SDGs




Since 1995, 65 Countries have had Green Map Projects



Led by 1,000 Government & Creative
Agencies, NGOs, Universities, Community
and Youth Groups, each effort is unique.

Hundred of Green Maps have been published, such as these Biodiversity examples from US, China, Japan and Singapore. Both the process and products have important impacts.



Open Green Map - our Social Mapping Platform

500 Maps Made in 40 Countries

New open source
mapping
platform-in-dev
includes SDGs

open GREEN MAP

Baltimore Regional Green Map

Baltimore United States

Home > Groups >

[View Map](#) [About](#) [Join Map Team](#) [Suggest a site](#)

Maryland Zoo in Baltimore

Average: 4 (1 vote)

1 comment

Druid Hill Park
added 11/2007 by Baltimore Green Map

Green Map Icons

- Sustainable Living
 - Green Economy
- Technology and Design
- Mobility
- Hazards and Challenges
- Nature
- Culture and Society

Routes and Areas

- Routes
- Areas

[DONATE](#)

Comments

Icons © Green Map System, Inc. 2010. All rights reserved. Green Map® is a registered trademark and used with permission.


[Donate](#) [Sponsors](#) [Contact](#) [Legal](#)



Adaptable Tools Add Value to Locally Determined Mapmaking Processes

Green Mapmaking Stories

Printed and web-based Green Maps are being made locally on six continents! There are over 300 maps published and many mapping projects with wonderful stories to share. In Europe, Asia, and the Americas there are emerging regional and national networks. In countries such as Japan, Cuba, Brazil, and Indonesia, there are national and regional networks (Hubs) that are well organized and extend to all levels of society, particularly schools and neighborhoods, artists and designers, universities, and government. Many of them use community mapping processes as they create unique maps, which all use the globally designed Green Map icons. (see icons pp.3+2 and 3+3) Here are some of their stories from around the world!



We Connect Projects; Collect, Assess and Share Outcomes; and Create New Tools

Co-Designed by the Green Map Movement:

[GreenMap.org/icons](https://www.greenmap.org/icons)

170 Icons in 12 Categories Promote
Local Awareness & Action Via Locally Created Maps

SUSTAINABLE LIVING

(Sampling of 170 icons)

Green Economy



Mobility



Technology & Design



Hazards & Challenges



NATURE

(Sampling of 170 icons)

Land & Water



Flora



Fauna



Outdoor Activities



CULTURE & SOCIETY

(Sampling of 170 icons)

Cultural Character



Justice & Activism



Eco-Information



Public Works & Landmarks



NOW! Green Map Icons + United Nations SDGs

170 icons matched bit.ly/SDGGMS



UN SDG #13 Climate Action

One of the 17 matched sets of icons highlighting the potential of renewable, participatory, bio-based and local energy and climate-savvy development in the real world



Take urgent action to combat climate change and its impacts



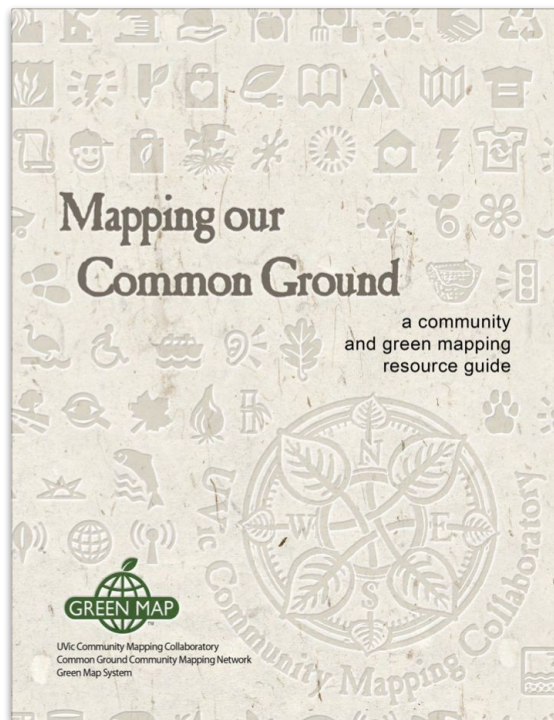
To Spur Engagement, the SDG + Icons Chart is included in our guide's 2018 update: *Mapping our Common Ground*

bit.ly/MCG18-pdf

Green Map Icons and the

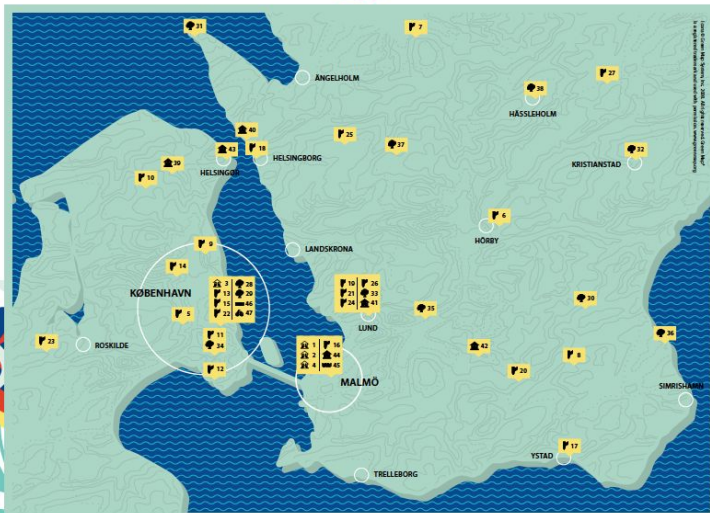
United Nations Sustainable Development Goals

The United Nations' work on sustainable development has been an inspiration to Green Map System since the nonprofit began. Now, the UN has a new way of clearly setting out goals, with 17 Sustainable Development Goals. We've matched them to our award-winning icons, as seen at UN 2030 SDG Goals & Our Icons. Use them together, creatively, for the betterment of your own community and the beautiful world we share.





In Europe in June 2018, our Director met with Green Mapmakers using the SDGs in Copenhagen, Malmo and Geneva, with NatureSchools & Sustainabus projects



Nicola Furey of Earth Focus, Geneva (NGO): The Sustainabus will have information on the SDGs, including Green Map icons



Garantir l'accès de tous à des services énergétiques fiables, durables et modernes, à un coût abordable



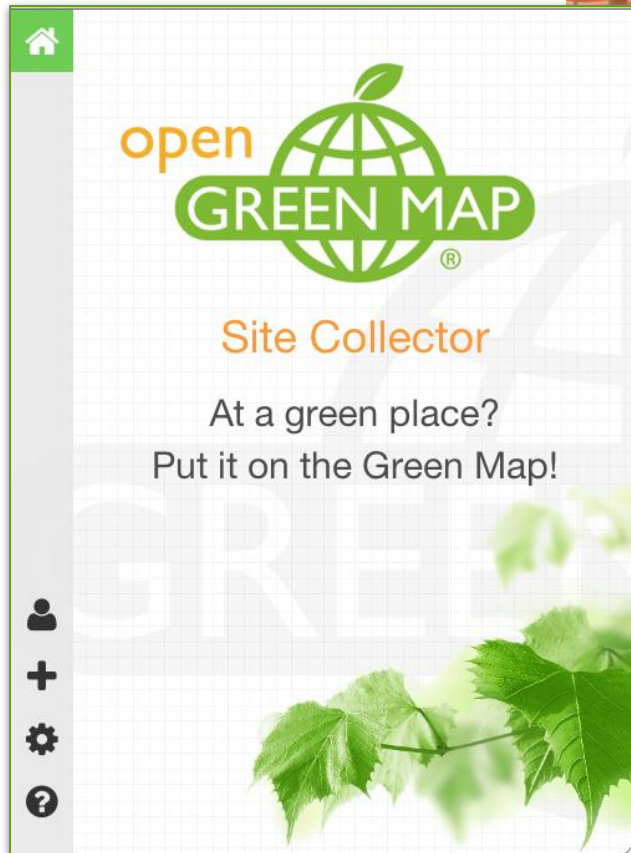
Explore Green Malmö!

COME ON OUT TO ÖRESUNDSKLASSRUMMET

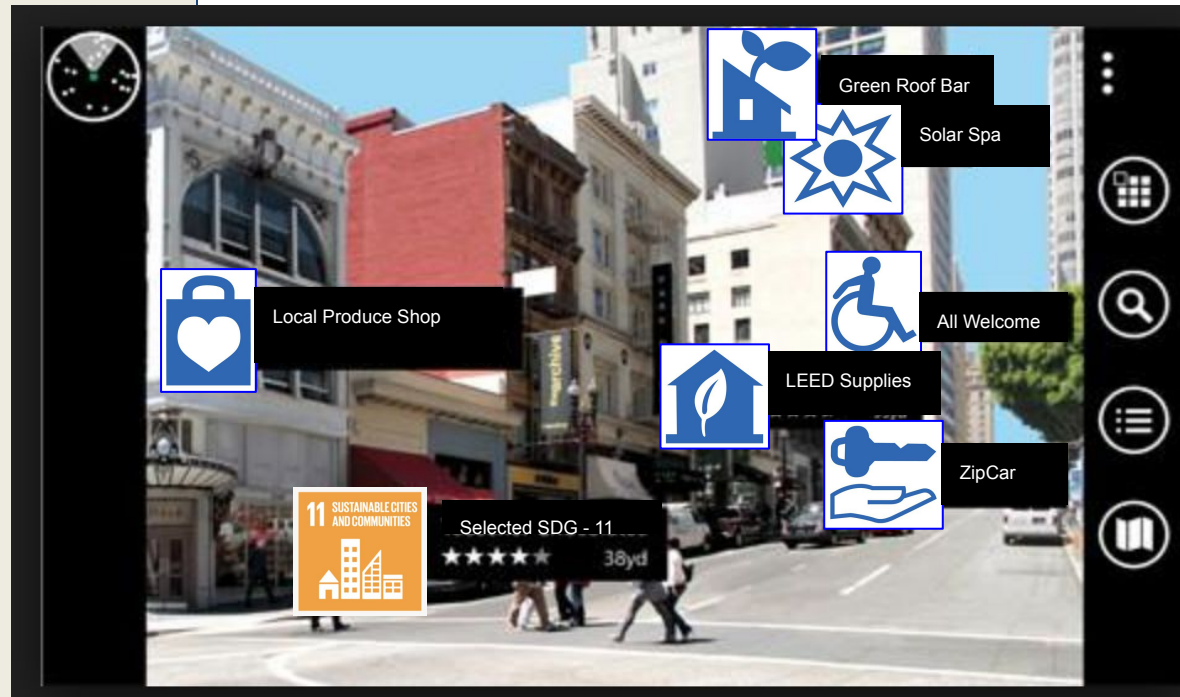

Taking teaching out of your classroom challenges your students' senses and improves learning. But sometimes it can be scary to step out of the safe and secure familiarities of the school and into educational activities in new and unfamiliar settings. Here is a guide to only a few of the many inspiring places in the Öresund Region:



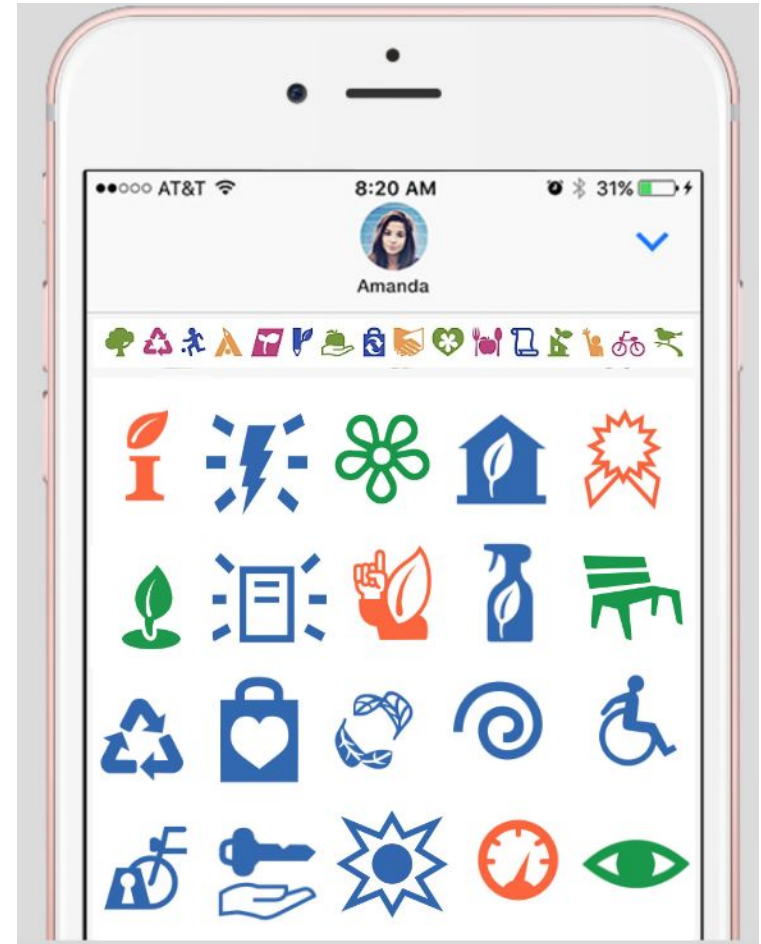
With 13 languages, Mobile Site Collector is a versatile webapp
We are planning new ways to engage people with devices



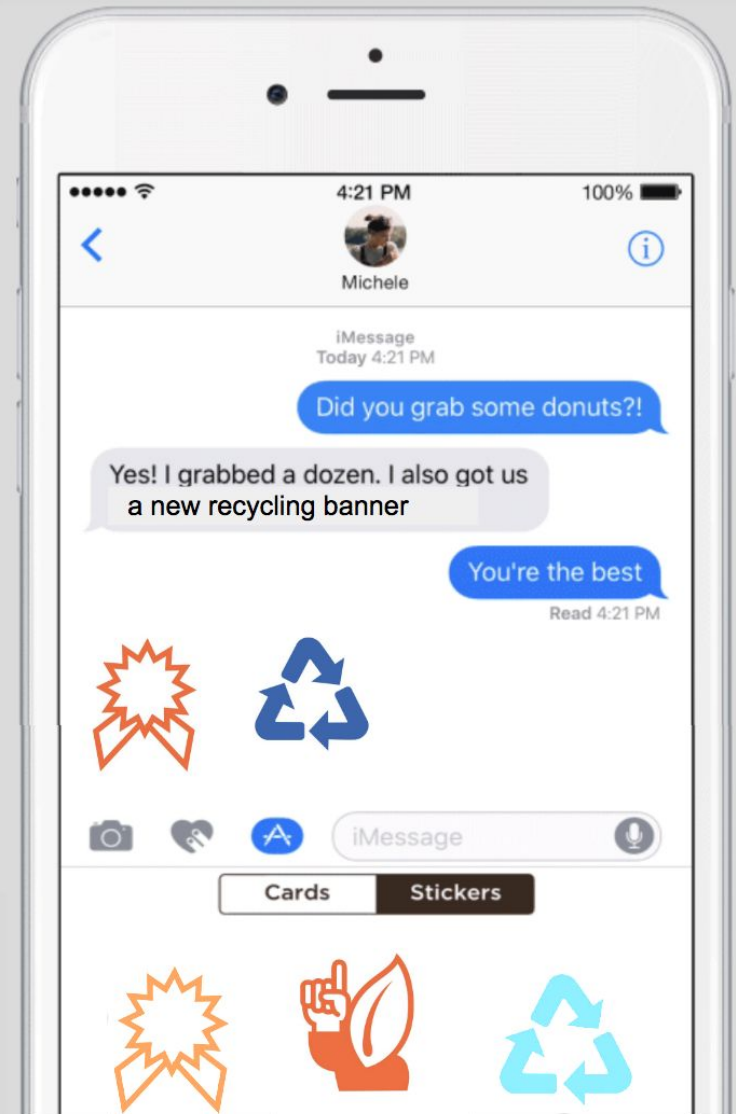
We are testing animated GIFs (see giphy.com/GreenMap) and 3-D printed icons as place markers; AR views are contemplated that will make the places meeting the SDGs apparent to everyone



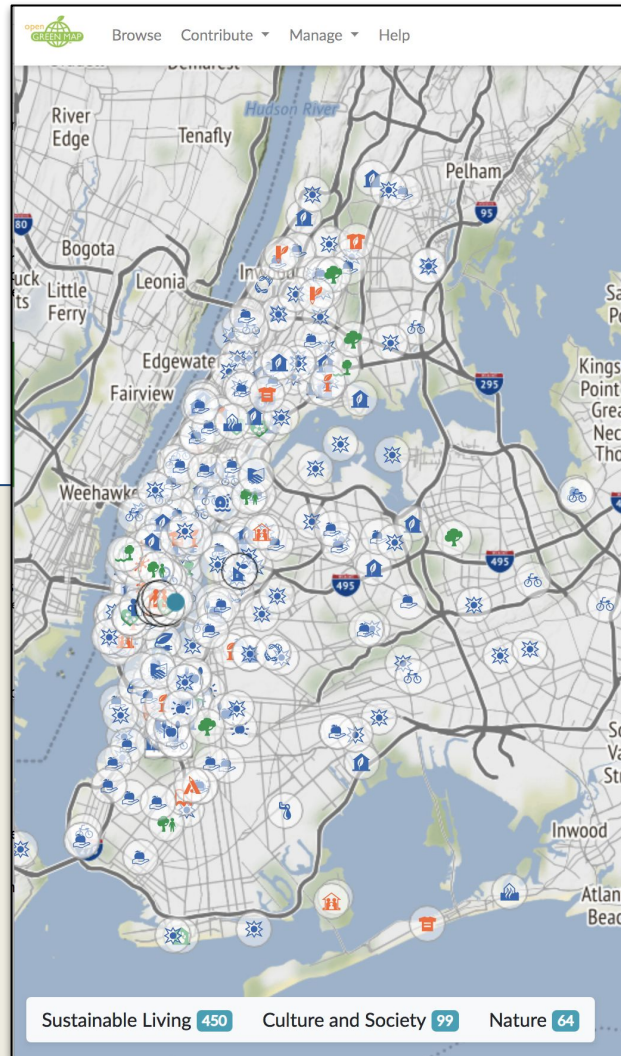
“Conversational marketing”
concept at work - for example:
GreenMap.org/csr has existing
company mapping projects -
proposed Digital Icon Stickers
can make sharing positive actions
a social practice at work



We contemplate usage on social media and iMessage. Then, users can combine posts into a campus map of sustainable best practices, problem areas, etc.



Open Green Map, V2: the SDGs are being added to the Legend of our mapping platform-in-development



Green Map Icons are already used in Games and Merchandise



**Hand drawn • rubber stamped • used as flashcards •
silkscreened • photo collaged or arranged in an
exhibit, Green Map Icons are Transformative**



Green Map's new Open Policies

As we go open, we are: Sharing our tools and icons with a Creative Commons 4.0 license (share alike, attribution, noncommercial; our +CC adds Reciprocity for income generating projects on a case by case basis).

Not only for maps: Local Green Map project leaders are using icons and tools to create multimedia, experiences, goods, signage, education, consulting, etc. You can hire Green Map System for your projects, too.

No more Mapmaker fees or exclusive area rights: Collaborate & iterate!

It's a springboard: We're also working with diverse mapping platforms, including **Esri, Carto and Google MyMaps**. Green Map System is open to new partnerships, collaborations, speaking engagements & consultations.

Our new website's focus: Sharing stories that amplify the skills, networks and knowledge generated through mapmaking to foster more engagement and well-being, locally and globally. See GreenMap.org

GreenMap.org

contact:

Wendy Brawer Founder

+1 212 674 1631

web@greenmap.org

Watch our **TED** Talk

bit.ly/TEDweb17

or the

Nature of Green Maps

bit.ly/TNGMvid

